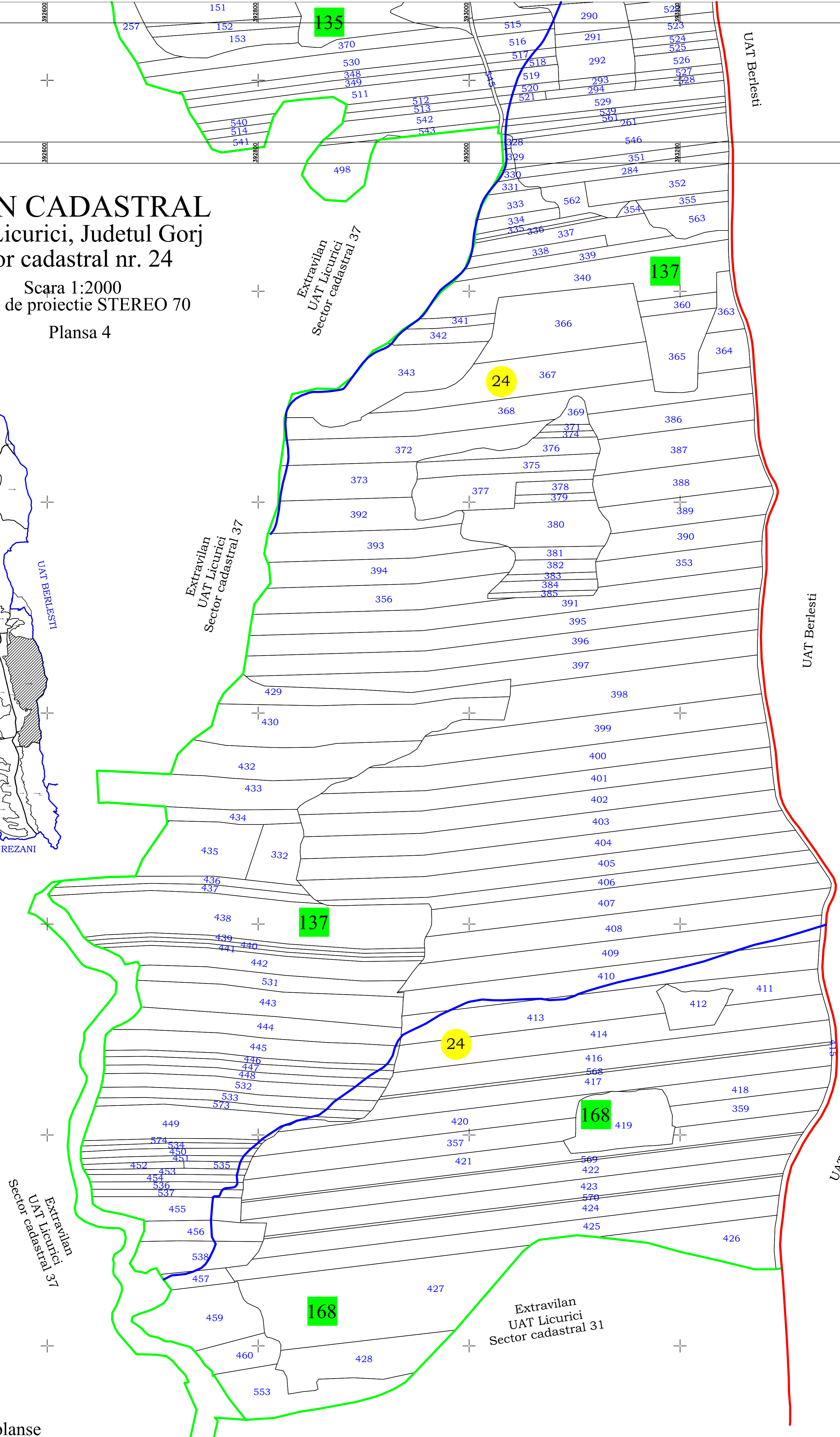
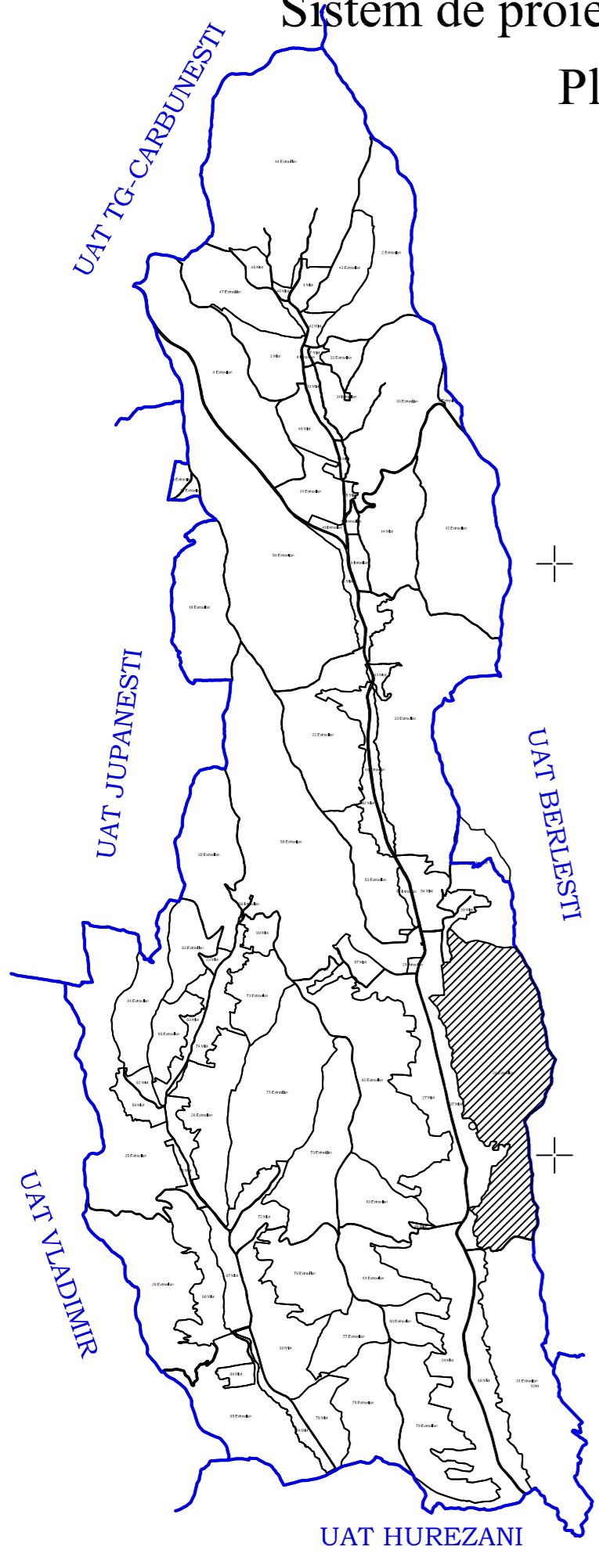



PLAN CADASTRAL

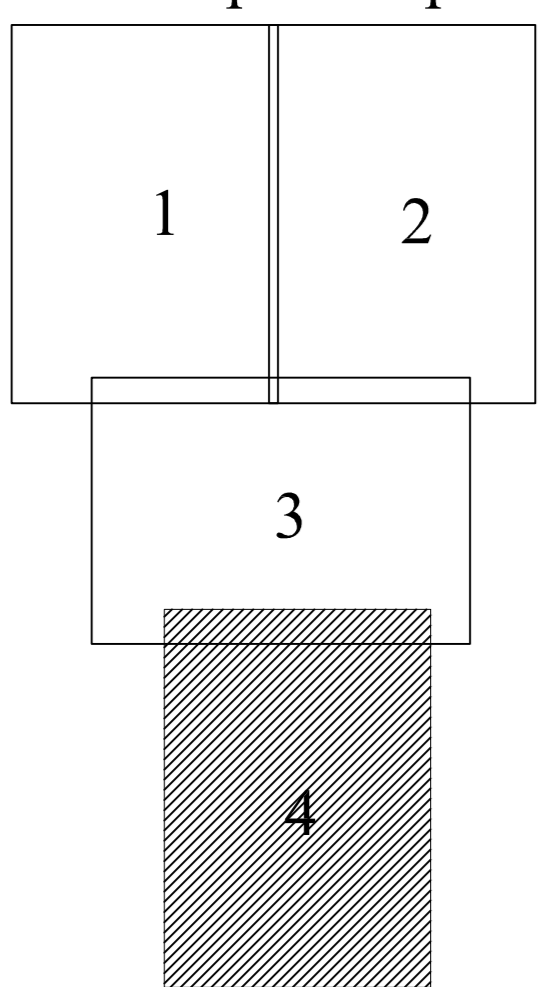
UAT Licurici, Judetul Gorj

Sector cadastral nr. 24

Scara 1:2000
Sistem de proiectie STEREO 70
Plansa 4



Schema dispunere planse



LEGENDĂ	
	Limita UAT
	Limita sector cadastral
	Limita tarla
	Limita PUG
	Numar sector cadastral
	Numar tarla
UAT PRIGORIA	Vecini
3	ID Imobile
	Limita Imobile
	Limita constructii
CI	Identificator constructii

Scara = 1:2000
1 cm pe plan = 20 m pe teren

Inregistrare sistematica UAT Licurici, Sector 24, Anul 2021
"spre publicare"

S.C. TOPOMEDCRIS SRL		COMUNA LICURICI	
Proiectat	ing. Medintu Mircea Adrian	Scara	1:2000
Măsurat	SC TOPOMEDCRIS SRL	Lucrari de inregistrare sistematica a imobilelor in Sistemul Integrat de Cadastru si Carte funciara	
Calculat	ing. Medintu Mircea Adrian	Data	Aprilie 2021
Editat	ing. Medintu Mircea Adrian	UAT Licurici - Sector 24	
Aprobat	ing. Medintu Mircea Adrian		